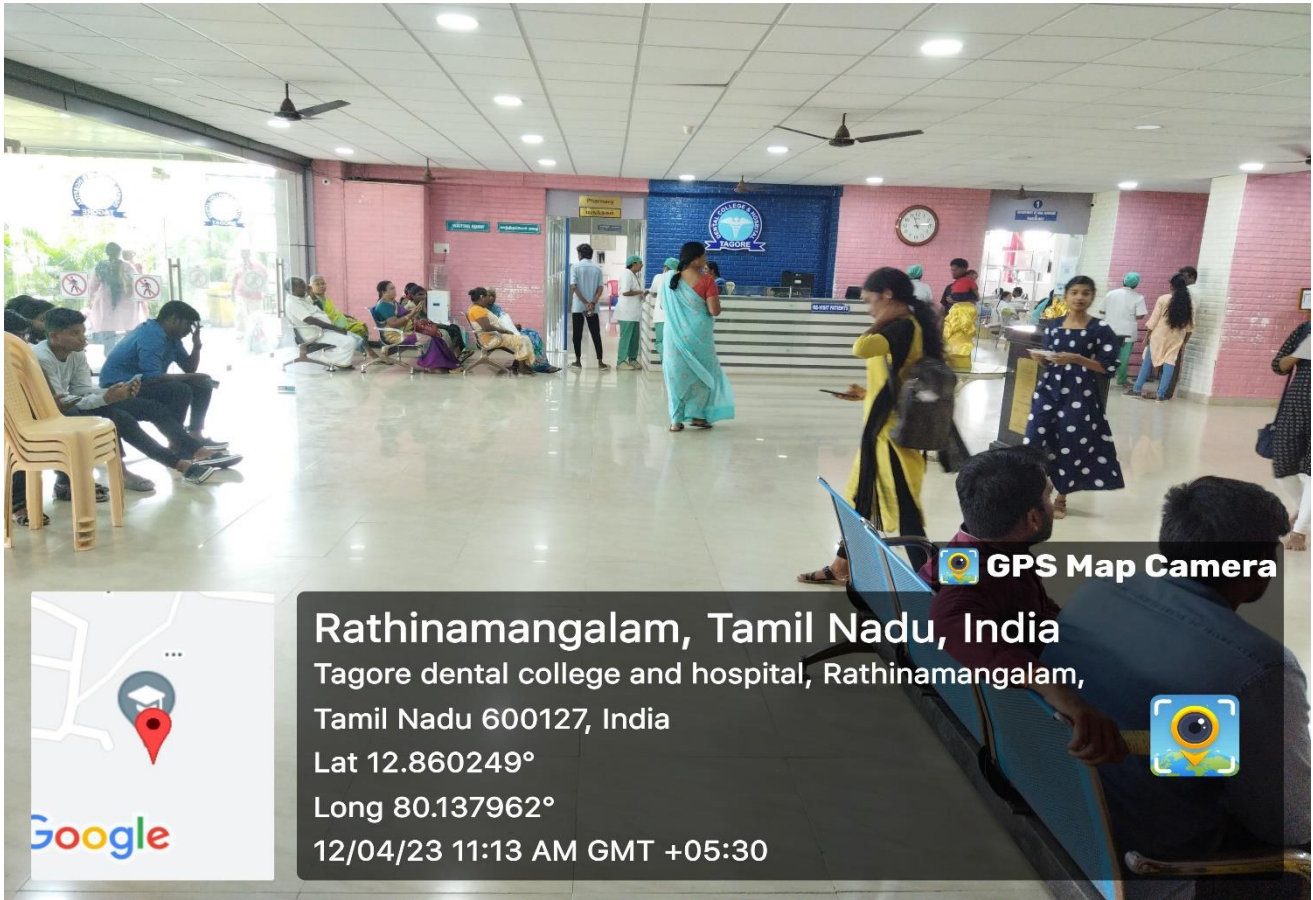
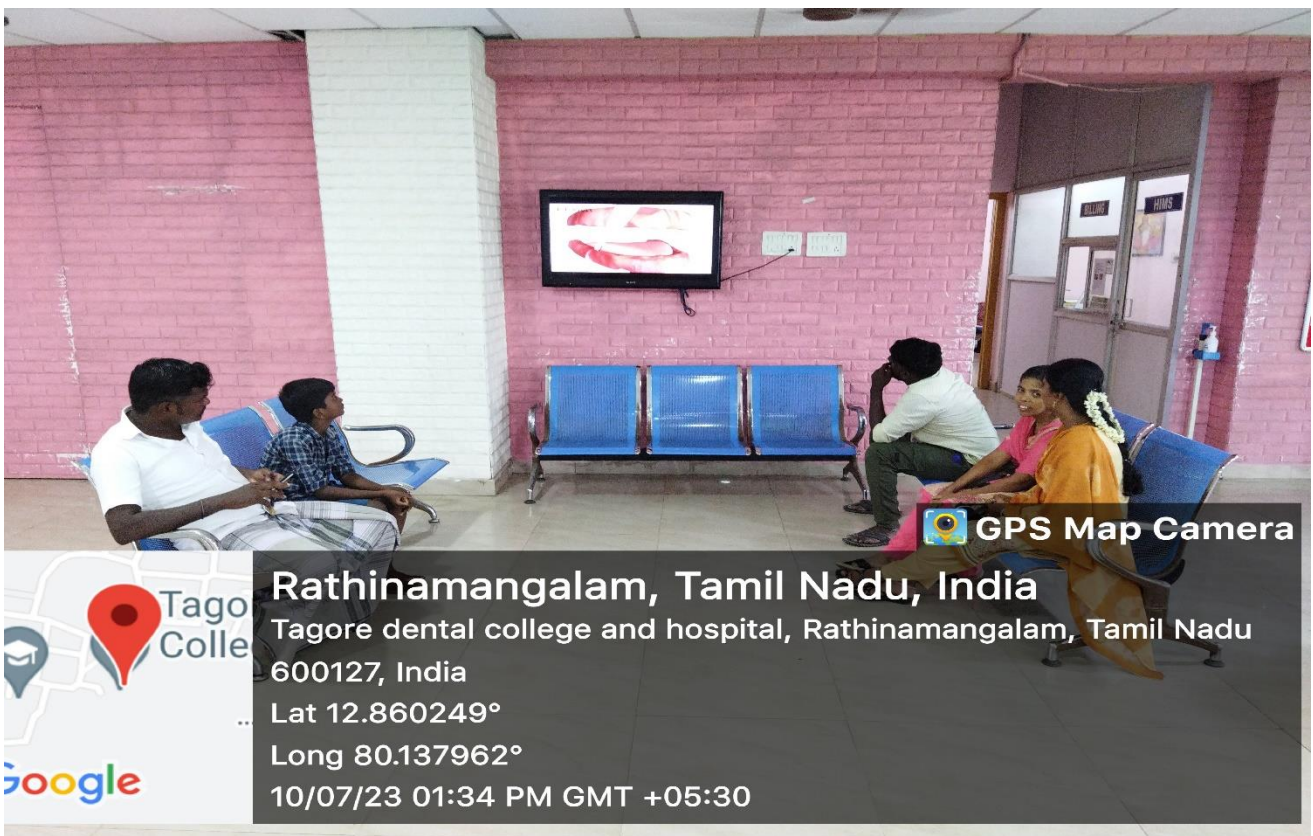


FACILITIES AS PER STIPULATIONS OF DENTAL COUNCIL OF INDIA - WITH GEO-TAGGING PHOTOGRAPHS


Central reception Area:



Facilities for Patient education:



Patient Registration after following COVID Protocol in Triage:



Special Equipment's for Diagnosis and Treatment:



DEPARTMENT OF ORAL MEDICINE AND RADIOLOGY

U.G Clinic:



Dental X-ray Machine:



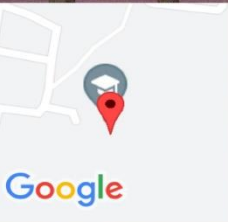
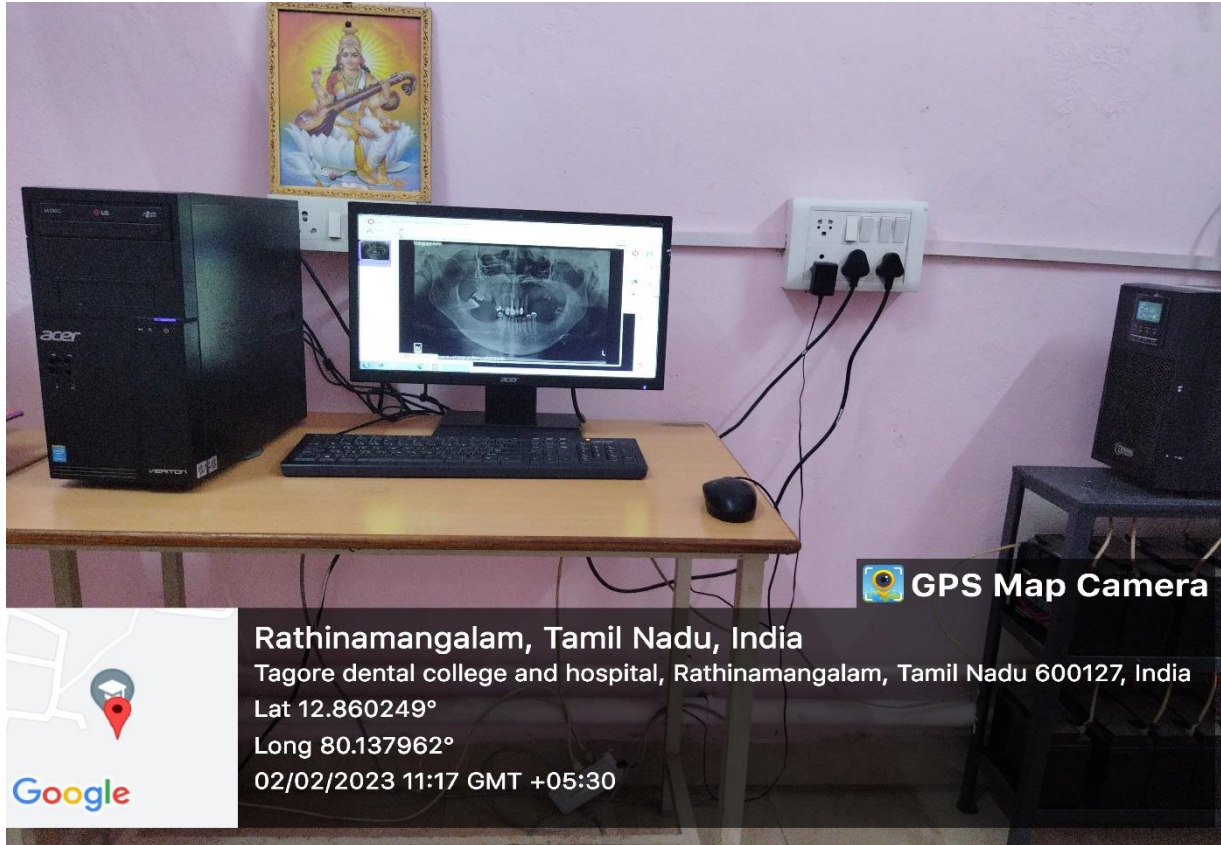
AERB Certified Panoramic X-ray with cephalometric machine:



AERB Certified Automatic X-Ray Developer:

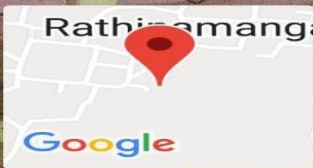



AERB Certified Panoramic X-Ray with Cephalometric Machine with digital viewer:



Rathinamangalam, Tamil Nadu, India
Tagore dental college and hospital, Rathinamangalam, Tamil Nadu 600127, India
Lat 12.860249°
Long 80.137962°
02/02/2023 11:17 GMT +05:30

GPS Map Camera



Rathinamangalam, Tamil Nadu, India
V46Q+25V, Rathinamangalam, Tamil Nadu 600127, India
Lat 12.860235°
Long 80.137812°
01/06/22 12:07 PM

GPS Map Camera

DEPARTMENT OF PEDODONTICS

U.G Clinic:



U.G Clinic- Clinic for Special needs:



DEPARTMENT OF PERIODONTICS

U.G Clinic:



DEPARTMENT OF CONSERVATIVE DENTISTRY & ENDODONTICS

U.G Clinic:



P.G Clinic:



Esthetic Clinic:

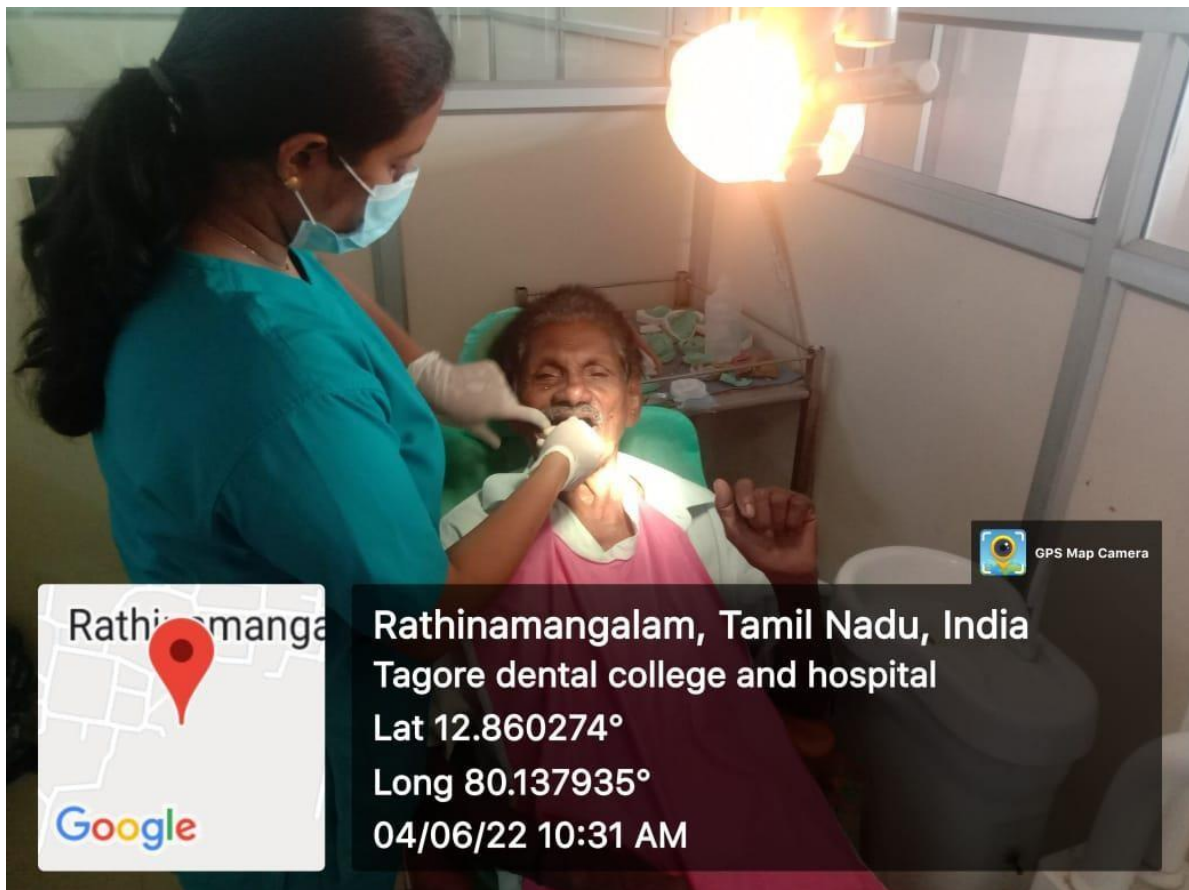


DEPARTMENT OF PROSTHODONTICS

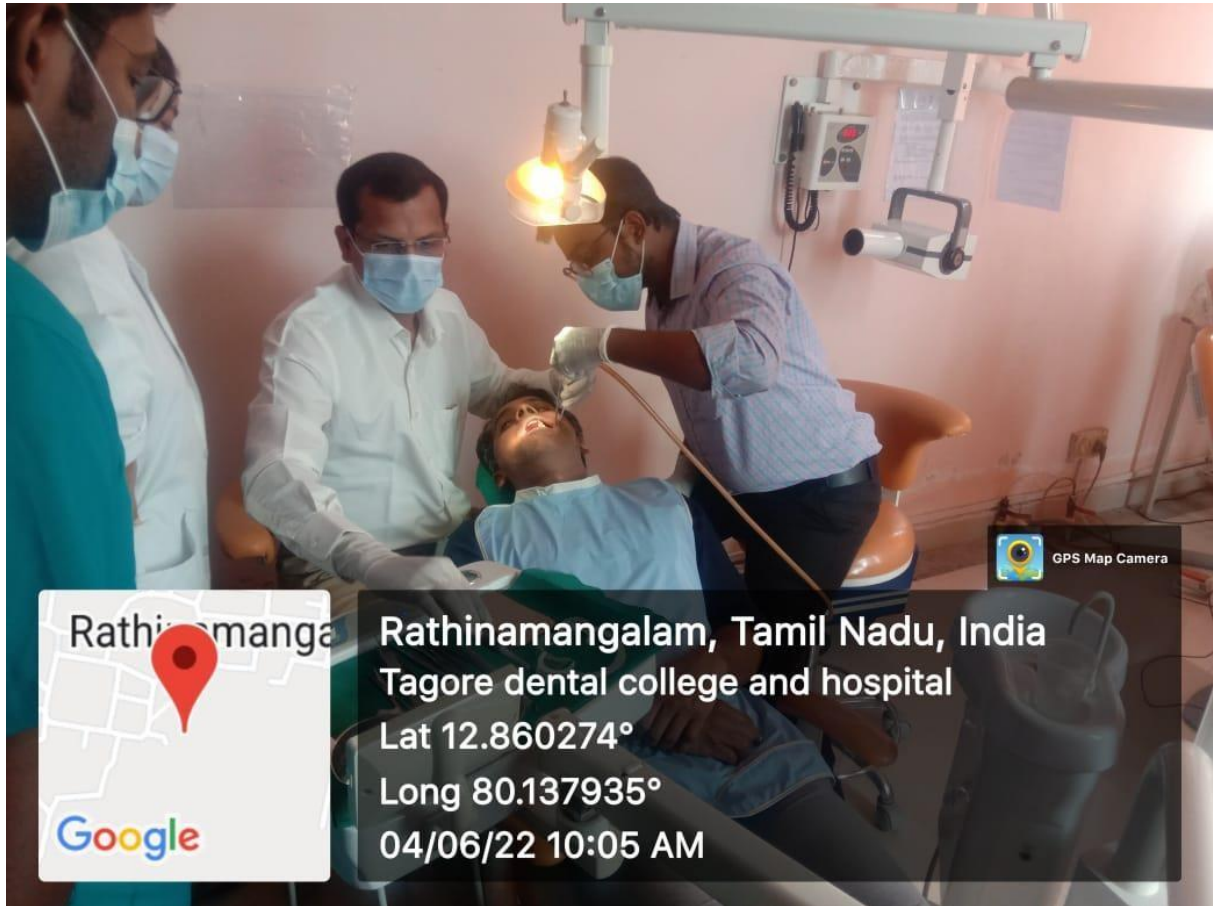
U.G Clinic:



P.G Clinic:



Speciality - Implant Room:



Ceramic Lab :



DEPARTMENT OF ORAL AND MAXILLOFACIAL SURGERY

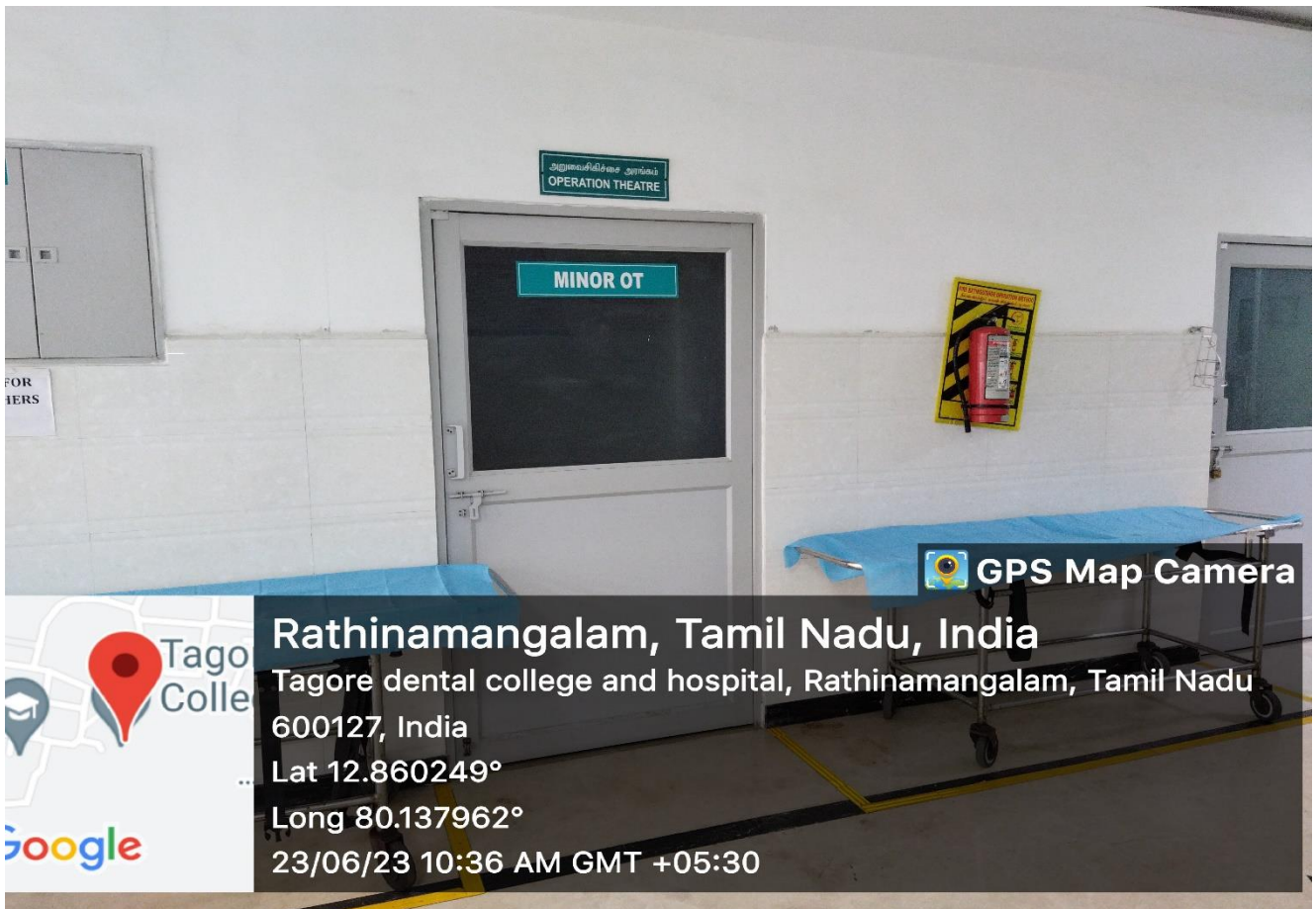
U.G Clinic:




P.G.Clinic :



Minor OT:



Special Equipment for Patient care, Teaching and Learning:







Emergency Care:



DEPARTMENT OF ORTHODONTICS

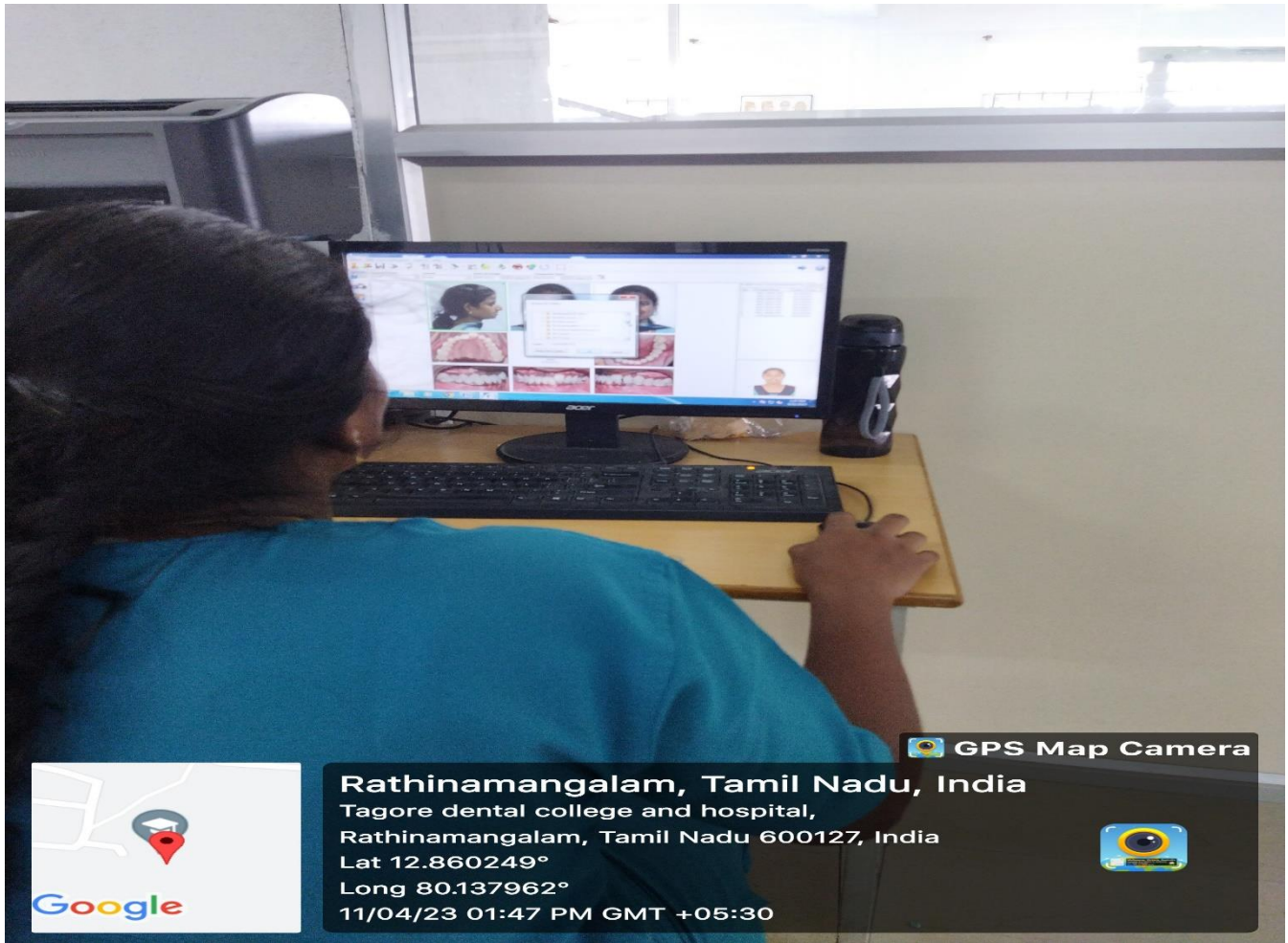
U.G Clinic:



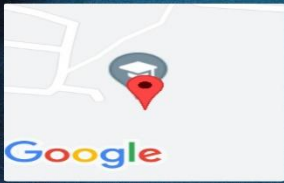
P.G Clinic:



Advanced Diagnostic softwares:



GPS Map Camera



Rathinamangalam, Tamil Nadu, India

Tagore dental college and hospital,
Rathinamangalam, Tamil Nadu 600127, India

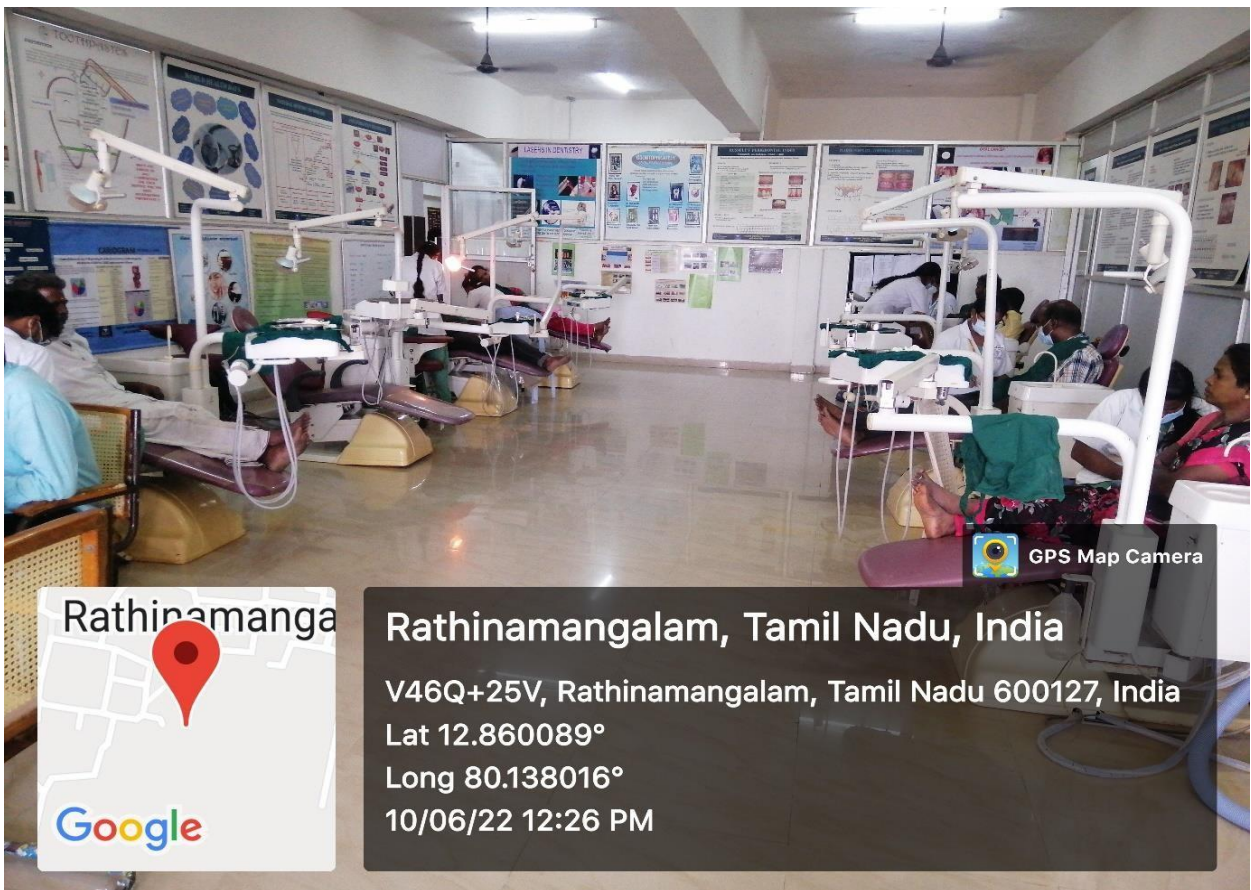
Lat 12.860249°

Long 80.137962°

11/04/23 01:47 PM GMT +05:30



DEPARTMENT OF PUBLIC HEALTH DENTISTRY



GPS Map Camera



Rathinamangalam, Tamil Nadu, India

V46Q+25V, Rathinamangalam, Tamil Nadu 600127, India

Lat 12.860089°

Long 80.138016°

10/06/22 12:26 PM

U.G Clinic:



PHD-Museum:



Tobacco Cessation Clinic:



COMMUNITY BASED LEARNING

Practice in community using Mobile dental van:



Oral health awareness for General public :




Awareness and Education for Community:



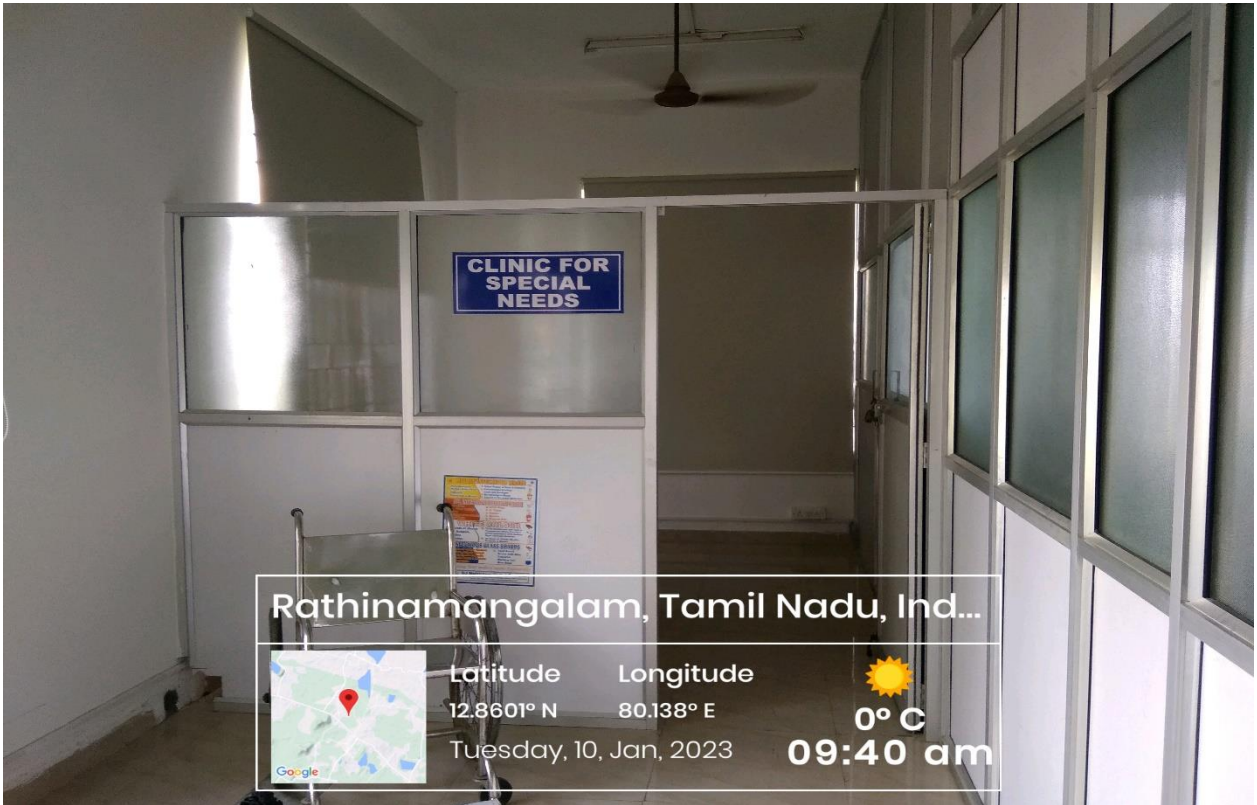
Rural health centres:



Clinic for Disabled Patients:



Clinic for special needs:



Comprehensive /VIP Clinic:



General Medicine :



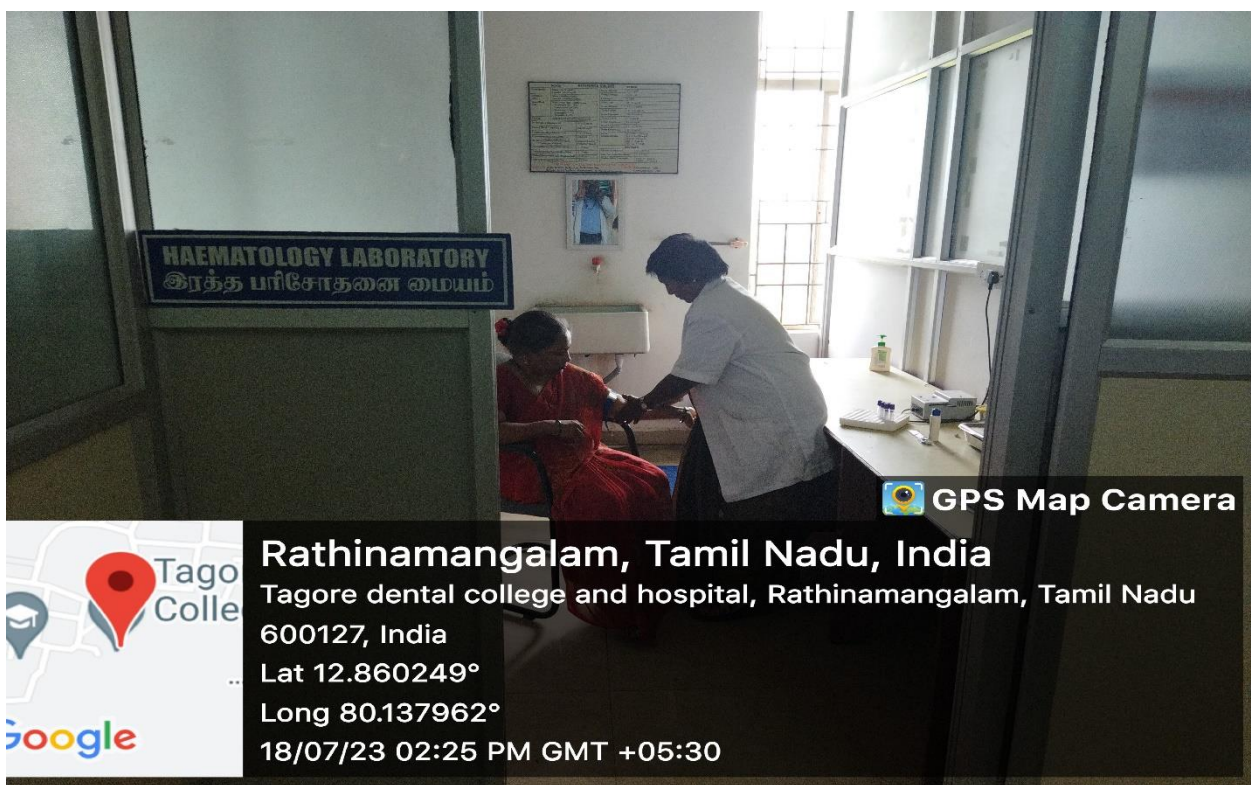
General Surgery :



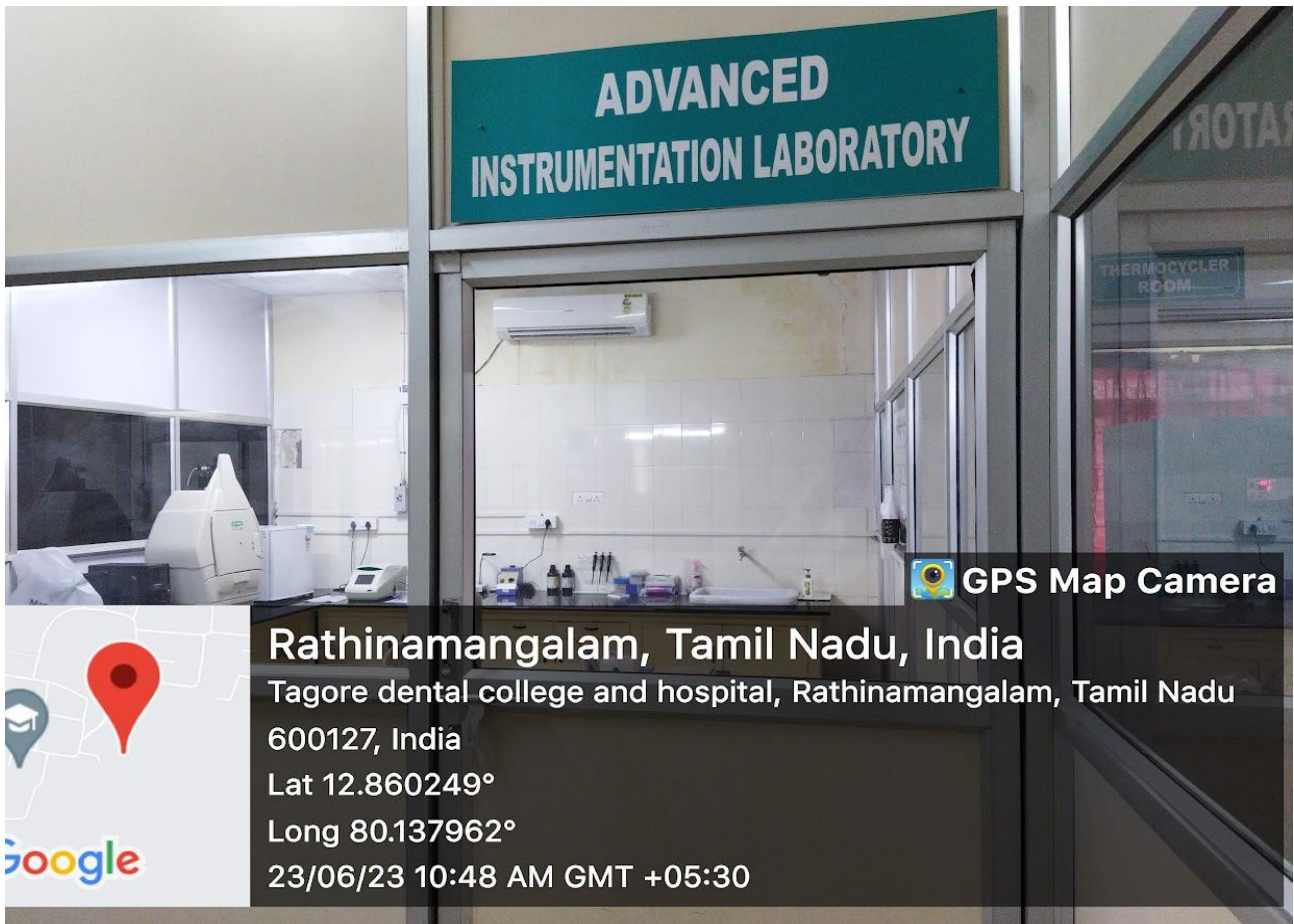
Central Research Laboratory:



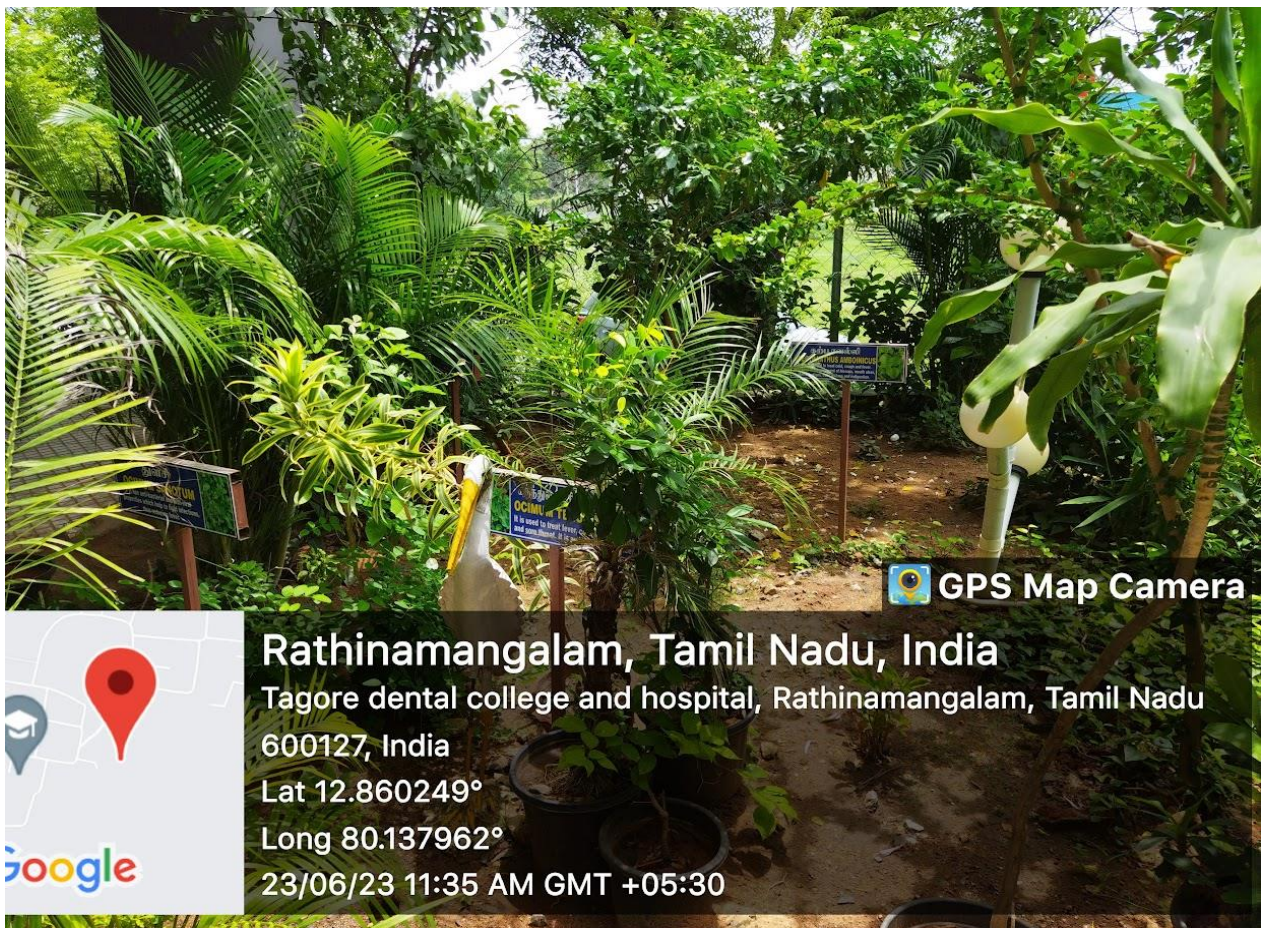
Haematology Laboratory:



Advanced Instrumentation Laboratory in attached hospital:



Herbal Garden:



Tagore Medical Hospital as an Attached hospital :



GPS Map Camera



Rathinamangalam, Tamil Nadu, India

Tagore dental college and hospital, Rathinamangalam, Tamil Nadu

600127, India

Lat 12.860249°

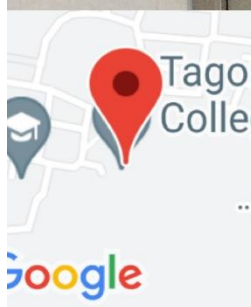
Long 80.137962°

12/04/2023 13:36 GMT +05:30

ICU Facility:



GPS Map Camera



Rathinamangalam, Tamil Nadu, India

Tagore dental college and hospital, Rathinamangalam, Tamil Nadu

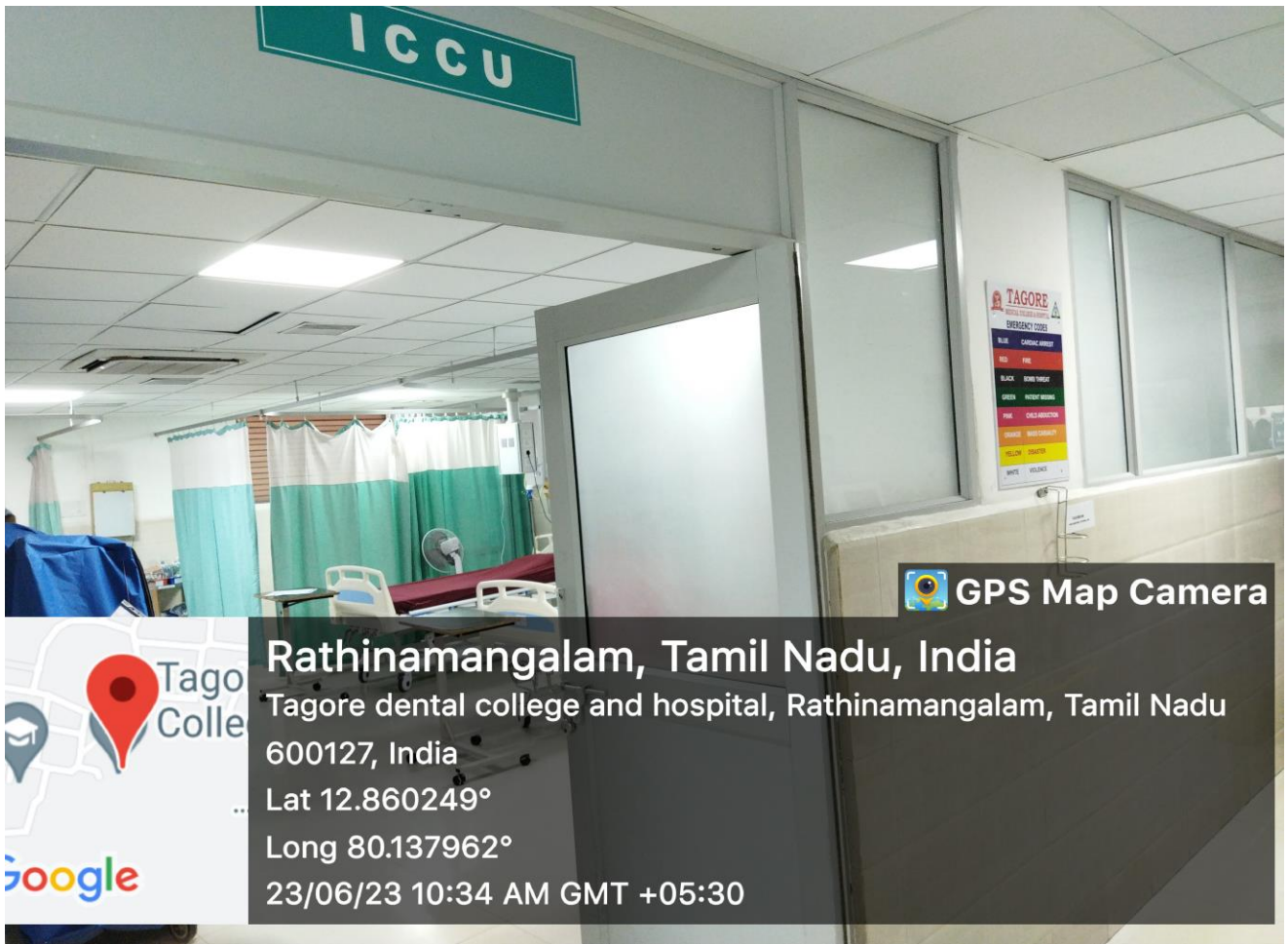
600127, India

Lat 12.860249°

Long 80.137962°

23/06/23 10:31 AM GMT +05:30

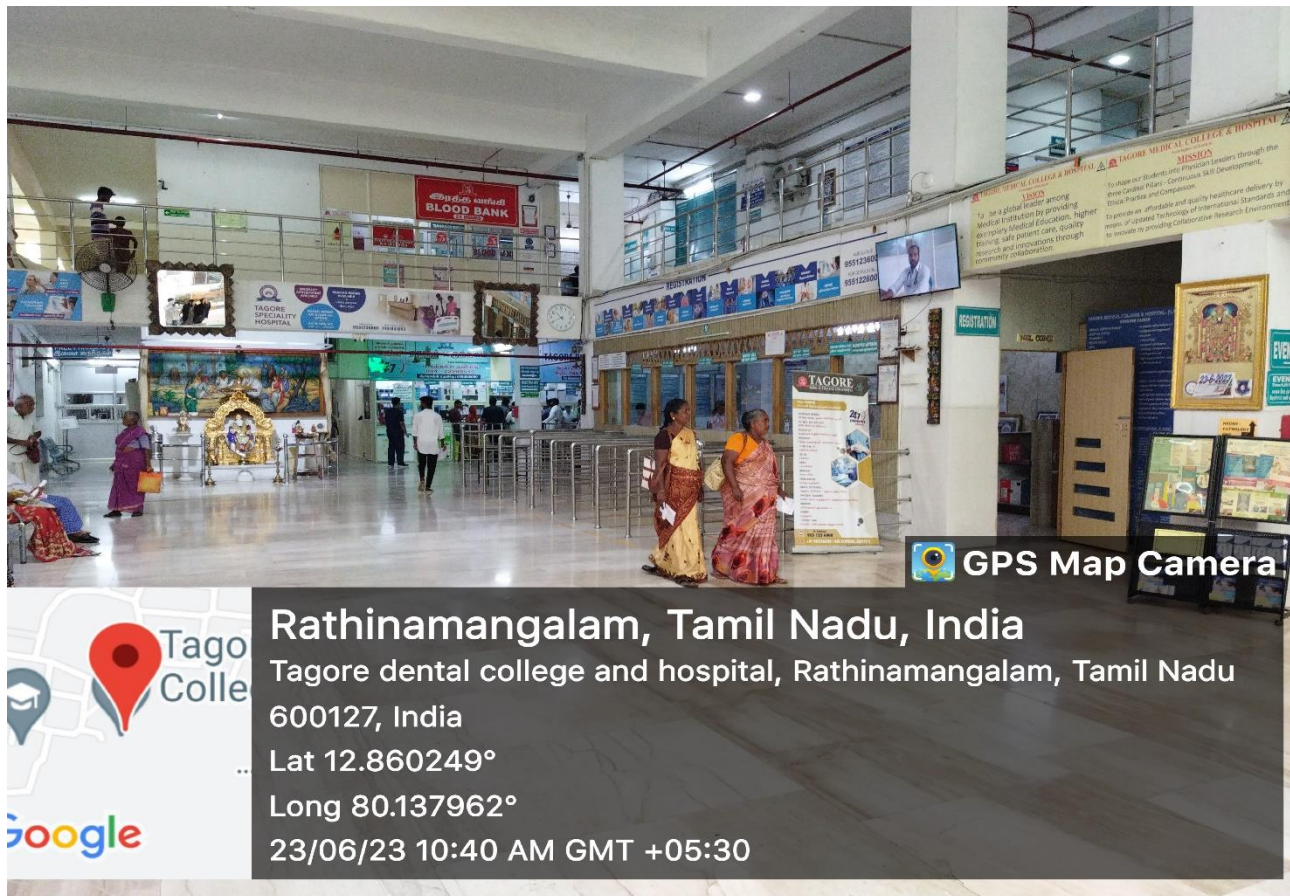
ICCU Facility:



MICU Facility:



Medical College postings for extensive learning:



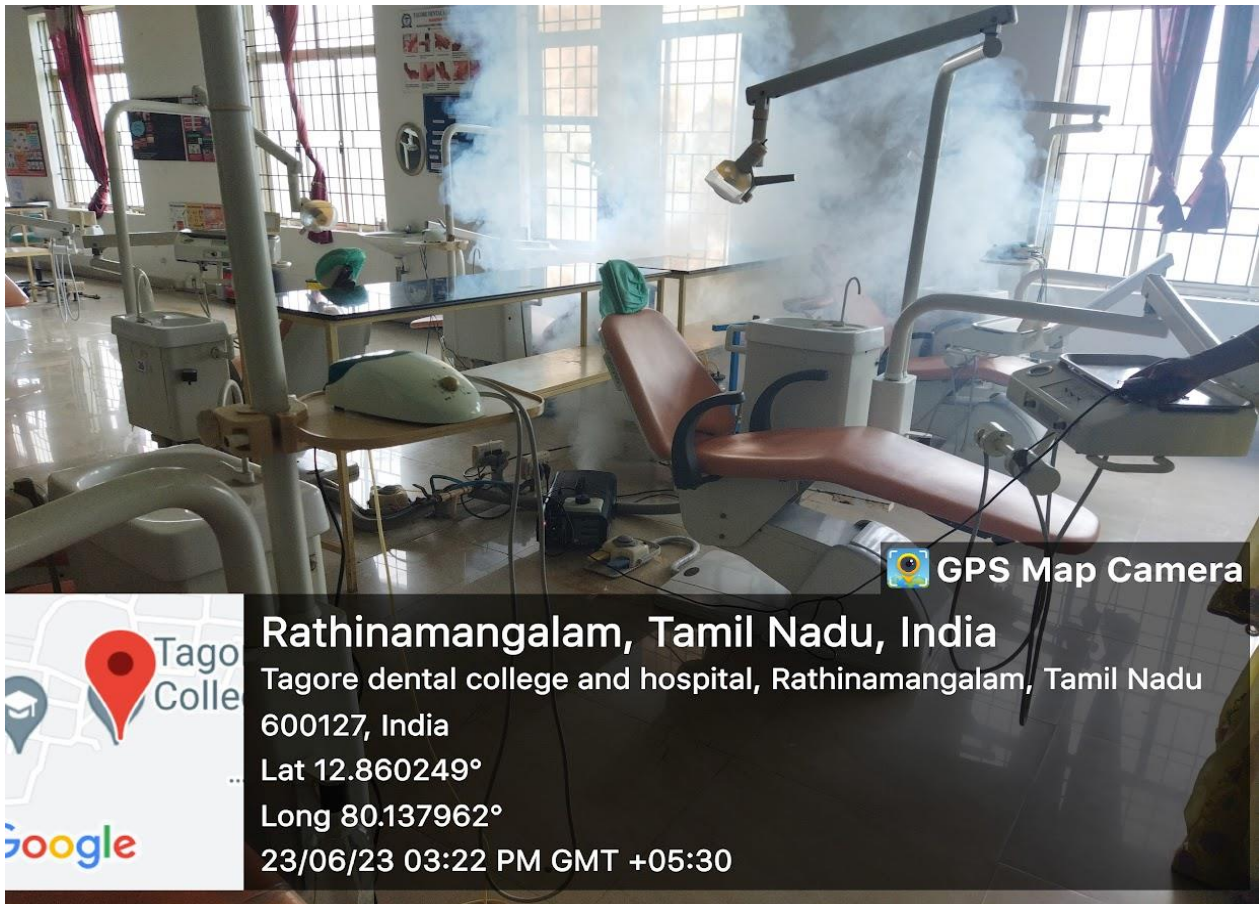
Animal House :



Sterilization on Daily basis:



Fumigation on Daily basis:



Special care for disabled patients :



Assistance for Disabled Patients :



Battery Operated vehicle:



Patient's education through Q-R Code :

